



Plateau State



Home of Peace and Tourism



Domestic Airport	Yes
International Airport	No
Railway Station	Yes
Seaport	No

Capital	Jos	
Land Area	27,147 km ²	(15 of 37)
Population (2017E)	4,185,428	(26 of 37)
Demography	0-14:	1,841,794 (44%)
	15-64:	2,202,508 (53%)
	65+:	141,126 (3%)
Labour force (Q4 2020)	2,690,344	(24 of 37)
Climate	Tropical savanna	
Topography	Rocky	

For further details

Plateau State One Stop Investment Centre

plasipaosic@gmail.com

IGR (2021)

₦21.4bn/\$

Budget (2022)

₦28.6bn/\$

Household Consumption (2022)



Government of Plateau State

Did you know?

The Nigerian Television Authority (NTA) Jos, was the first colour television station in West Africa.

Comparative Advantages

- Vast arable land and favourable soil conditions
- Abundant rivers and rainfall for hydropower generation and irrigation
- Plantiful deposits of tin, columbite & high-value ores
- Varied natural landscape rich in unique outdoor features (e.g. waterfalls and rock formations)
- Close proximity to multiple large markets and international airports (e.g. Abuja)
- Young and growing labour force

Investment Opportunities




Maize



Fruits



Tea



Potato



Foni (Acha)



Tantaite



Gemstone



Granite



Kaoline



Tourism

Doing Business Ranking (2021)



Starting a Business



Land, property Acquisitional Development



Paying Taxes



Enforcing Contracts



Capital	Barkin Ladi
Land Area	1,312.50 km ²
Population	175,267
Distance from Capital	54km South of Jos.
Latitude	9°31' 59.99" N
Longitude	8° 53' 59.99" E

Mineral Resources
• Casserite
• Columbite
• Monazite
• Zircon
• Quartz
• Feldspars
• Kaolin
• Glass sand
• Magnetite
• Clays
• Wolframite
• Ilmenite/Rutile
• Tin
• Hard Rock
• Sand
• Gemstones (Tourmaline, Topaz, Amethyst, Aquamarine, Sapphire, Emerald, Corundum, Fluoride)

Major Markets	Market Days
• Danrowa Tsoho	Tuesdays
• Bakin Kogi	Wednesday
• Barkin Ladi	Saturday
• Kasuwan Tomatoes	Seasonal
• Gashish Kura Falls	Friday

Commodities Traded

Maize

Tomatoes

Yam

Potato

Vegetables

Cassava flour

For further details
Plateau State One Stop Investment Centre
plasipaosic@gmail.com

Tourism sector
 Kurra Falls.

Sectors

Agriculture

Mining

Tourism



Capital	Bassa
Land Area	1,776 km ²
Population	186,859

Distance from Capital	30km North West of Jos.
Latitude	9°55' 59.99" N
Longitude	8° 43' 59.99" E

Mineral Resources

- Casserite
- Columbite
- Quartz
- Feldspars
- Kaolin
- Magnetite
- Clays
- Wolframite
- Ilmenite/Rutile
- Tin
- Hard Rock
- Sand
- Gemstones (Tourmaline, Topaz, Amethyst, Aquamarine, Sapphire, Emerald, Corundum, Flouride)

Major Markets

- Saya
- Kwall
- Jengre

Market Days

Wednesday
Thursday
Sunday

Commodities Traded



Maize



Tomatoes



Sweet potato



Finger Millet



Cocoyam



Bena seed

Sectors



Agriculture



Mining

For further details

Plateau State One Stop Investment Centre

plasipaosic@gmail.com



Bokkos Local Government



Plateau State



Capital	Bokkos
Land Area	3,053 km ²
Population	178,454

Distance from Capital	77km South of Jos.
Latitude	9°17' 57.16" N
Longitude	8° 59' 40.81" E

For further details

Plateau State One Stop Investment Centre

plasipaosic@gmail.com

Mineral Resources

- Casserite
- Columbite
- Kaolin
- Garnet
- Clays
- Hard Rock
- Sand
- Gemstones (Tourmaline, Topaz, Amethyst, Aquamarine, Sapphire, Emerald, Corundum, Flouride)

Major Markets

- Maikatako
- Daffo
- Bokkos

Market Days

Monday
Tuesday
Thursday

Commodities Traded



Maize

Olives

Potato

Sectors



Agriculture



Mining



Capital	Angware
Land Area	2,540 km ²
Population	85,607

Distance from Capital	35km East of Jos.
Latitude	9°53' 27.16" N
Longitude	9° 07' 4.55" E

For further details

Plateau State One Stop Investment Centre

plasipaosic@gmail.com

Mineral Resources

- Casserite
- Columbite
- Monazite
- Quartz
- Magnetite
- Wolframite
- Ilmenite/Rutile
- Mica
- Tin
- Clays
- Hard Rock
- Sand

Tourism sector

- Shere Hills.

Major Markets

- Angware
- Fobur
- Maijuju

Market Days

Thursday

Commodities Traded

Sectors



Agriculture



Mining



Tourism



Capital Jos
Land Area 650 km²
Population 429,300

Distance from Capital 0km
Latitude 9°56' 21.73" N
Longitude 8° 54' 7.96" E

For further details

Plateau State One Stop Investment Centre

plasipaosic@gmail.com

Mineral Resources

- Casserite
- Columbite
- Monazite
- Quartz
- Kaolin
- Glass sand
- Magnetite
- Clays
- Wolframite
- Ilmenite/Rutile
- Mica
- Tin
- Hard Rock
- Sand
- Gemstones (Tourmaline, Topaz, Amethyst, Aquamarine, Sapphire, Emerald, Corundum, Flouride)

Tourism sector

- Jos Wild life Park
- Jos Museum
- Jos Zoological Garden
- Museum of Nigeria for Traditional architecture.

Major Markets

- Katakò/ Gada biu
- Farin gada/ Nassarawa
- Yan Shanu/ Yan kaji
- Yan Tinka/ Yan Doya
- Yan Gongoni


Market Days

Daily
 Daily
 Daily
 Daily
 Daily

Commodities Traded



Sectors





Capital	Bukuru
Land Area	510 km ²
Population	309,716

Distance from Capital	15km from Jos.
Latitude	9°47' 59.99" N
Longitude	8° 51' 59.99" E

For further details

Plateau State One Stop Investment Centre

plasipaosic@gmail.com

Mineral Resources

- Casserite
- Columbite
- Monazite
- Zircon
- Magnetite
- Clays
- Wolframite
- Ilmenite/Rutile
- Tin
- Hard Rock
- Sand
- Gemstones (Tourmaline, Topaz, Amethyst, Aquamarine, Sapphire, Emerald, Corundum, Flouride)

Tourism sector

- Solomon Lar Amusement Park

Major Markets

- Building material
- Zangon yan shanu
- Abattoir
- Bukuru

Market Days

Tuesday
Daily
Daily
Saturday

Commodities Traded



Maize



Guinea corn



Meat



Livestock



Vegetables



Acha



Millet



Seconhand clothing

Sectors



Agriculture



Mining



Tourism

Kanam Local Government

Plateau State



Capital	Dengi
Land Area	2,788.4 km ²
Population	165,898

Distance from Capital	191km South West of Jos.
Latitude	9°32' 55.75" N
Longitude	10° 32' 50.39" E

Mineral Resources

- Casserite
- Columbite
- Monazite
- Zircon
- Magnetite
- Clays
- Wolframite
- Ilmenite/Rutile
- Tin
- Hard Rock
- Sand
- Gemstones (Tourmaline, Topaz, Amethyst, Aquamarine, Sapphire, Emerald, Corundum, Fluorite)

Major Markets

- Dengi
- Jami
- Kafel

Market Days

Friday
Wednesday
Sunday

Commodities Traded



Maize



Groundnuts



Sugarcane



Beans



Groundnut oil



Livestock

Sectors



Agriculture



Mining

For further details
Plateau State One Stop Investment Centre

plasipaosic@gmail.com



Capital	Kwal
Land Area	1000 km ²
Population	124,424

Distance from Capital	152km South East of Jos.
Latitude	9°23' 35.27" N
Longitude	9° 37' 58.26" E

For further details

Plateau State One Stop Investment Centre

plasipaosic@gmail.com

Mineral Resources

- Quartz
- Kaoline
- Garne
- Clays
- Hard Rock
- Sand

Major Markets

- Dawaki
- Langshi
- Amper
- Kukuwa

Market Days

Thursday
Tuesday
Saturday
Friday

Commodities Traded



Maize



Groundnuts



Olives



Beans



Guinea Corn



Millet



Cassava



Livestock



Cotton



Rice

Sectors



Agriculture



Mining



Capital	Langtang
Land Area	2, 440 km ²
Population	140,643

Distance from Capital	194km South East of Jos.
Latitude	9°07' 60.00" N
Longitude	9° 46' 59.99" E

For further details

Plateau State One Stop Investment Centre

plasipaosic@gmail.com

Mineral Resources

- Quartz
- Clays
- Hard Rock
- Sand
- Gemstones (Tourmaline, Topaz, Amethyst, Aquamarine, Sapphire, Emerald, Corundum, Flouride)

Major Markets

- Ganjuwa/Gum
- Gumshar/Damaria
- Balla/Pilgani
- Bidoh/Bwarat
- Gazum

Market Days

Thursday/Wednesday
Saturday/Monday
Tuesday/Wednesday
Thursdays
Monday

Commodities Traded



Maize



Guinea corn



Groundnuts



Millet



Beans



Cotton

Sectors



Agriculture



Mining



Capital Mabudi
Land Area 1, 250 km²
Population 106,305

Distance from Capital 237km South East of Jos.
Latitude 8°36' 9" N
Longitude 9° 48' 37" E

For further details

Plateau State One Stop Investment Centre

plasipaosic@gmail.com

Mineral Resources

- Barytes
- Clays
- Hard Rock
- Sand

Major Markets

- Faya/Sabongida
- Turaki/General Market
- Fajul/Timbul
- Mabudi/Dadinkowa
- Gazum

Market Days

Wednesday
 Thursday/Saturday
 Monday/Tuesday
 Friday/Sunday
 Friday

Commodities Traded



Yam



Guinea corn



Groundnuts



Millet



Rice

Sectors



Agriculture



Mining



Capital	Mangu
Land Area	1587.5 km ²
Population	294,931

Distance from Capital	77km South East of Jos.
Latitude	9°30' 59.99" N
Longitude	9° 05' 60.00" E

Mineral Resources

- Zircon
- Garnet
- Magnetite
- Clays
- Wolframite
- Ilmenite/Rutile
- Tin
- Hard Rock
- Sand

Major Markets

- Mangun
- Pushit
- Gindiri
- Kerang
- Ampang
- Panyam

Market Days

- Thursday
- Wednesday
- Saturday
- Monday
- Tuesday
- Thursday

Commodities Traded



For further details

Plateau State One Stop Investment Centre
plasipaosic@gmail.com

Tourism sector

- Kerang Volcanic mountains

Sectors



Agriculture



Mining



Tourism



Capital Tunkus
Land Area 630 km²
Population 97,411

Distance from Capital 240km South East of Jos.
Latitude 9°0' 25" N
Longitude 9° 36' 31" E

Mineral Resources

- Zircon
- Garnet
- Magnetite
- Woframite
- Ilmenite/Rutile
- Clays
- Hard Rock
- Sand

Major Markets

- Garkawa
- Tunkus

Market Days

Commodities Traded



Millet



Rice

Sectors



Agriculture



Mining

For further details

Plateau State One Stop Investment Centre

plasipaosic@gmail.com



Capital	Pankshin
Land Area	1,334 km ²
Population	191,685

Distance from Capital	120km South East of Jos.
Latitude	9° 19' 31.48" N
Longitude	9° 26' 6.72" E

Mineral Resources

- Zircon
- Feldspar
- Garnet
- Glass sand
- Clays
- Hard Rock
- Sand
- Mica
- Talc
- Gemstones (Tourmaline, Topaz, Amethyst, Aquamarine, Sapphire, Emerald, Corundum, Fluoride)

Major Markets

- Monday Market
- Dyis
- Chip

Market Days

Monday
Monday
Thursday

Commodities Traded



Maize



Tomatoes



Millet



Potato



Foni (Acha)



Groundnuts



Palm oil



Beans



Palm wine

Sectors



Agriculture



Mining

For further details

Plateau State One Stop Investment Centre

plasipaosic@gmail.com



Capital Ba'ap
Land Area 2688 km²
Population 196,929

Distance from Capital 298km South East of Jos
Latitude 8°45' 39" N
Longitude 9° 9' 41" E

For further details

Plateau State One Stop Investment Centre
plasipaosic@gmail.com

Mineral Resources

- Barytes
- Garnet
- Clays
- Hard Rock
- Sand

Major Markets

- Kurgwi
- Namu
- Kwalla
- Gidan Dabat
- Bakin Ciyawa

Market Days

Monday
 Friday
 Tuesday
 Sunday
 Wednesday

Commodities Traded



Tourism sector

- Pandam Game Reserve

Sectors



Agriculture



Mining



Tourism



Capital Riyom
Land Area 807 km²
Population 131,575

Distance from Capital 57km South East of Jos
Latitude 9°38' 00" N
Longitude 8° 46' 00" E

For further details

Plateau State One Stop Investment Centre

plasipaosic@gmail.com

Mineral Resources

- Cassiterite
- Columbite
- Monazite
- Feldspar
- Kaolin
- Magnetite
- Clays
- Hard Rock
- Sand
- Mica
- Tin
- Gemstones (Tourmaline, Topaz, Amethyst, Aquamarine, Sapphire, Emerald, Corundum, Fluorite)

Tourism sector

- Riyom Rock Formation
- Assop Falls

Major Markets

- Tahoss
- Ganawuri

Market Days

Daily
 Wednesday

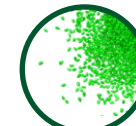
Commodities Traded



Maize



Beans



Bena seed



Potato



Foni (Acha)



Carrots



Vegetables



Cabbage

Sectors



Agriculture



Mining



Tourism

Shendam Local Government

Plateau State



Capital	Shendam
Land Area	2,437 km ²
Population	208,017

Distance from Capital	254km South East of Jos.
Latitude	8° 53' 00" N
Longitude	9° 32' 00" E

For further details

Plateau State One Stop Investment Centre

plasipaosic@gmail.com

Mineral Resources

- Barytes
- Salt
- Magnetite
- Clays
- Hard Rock
- Sand

Major Markets

- Shimankar/Bakin Kogi
- Yelwa Inshar/Damshin
- Biem Biem/ Moekat
- Yamini/Kalong
- Shendam/Kuka

Market Days

Sunday

Commodities Traded



Yam



Cassava



Millet



Rice



Fish

Sectors



Agriculture



Mining



Capital	Wase
Land Area	4,306 km ²
Population	161,714

Distance from Capital	216km South West of Jos.
Latitude	9° 6' 0" N
Longitude	9° 58' 0" E

For further details

Plateau State One Stop Investment Centre

plasipaosic@gmail.com

Mineral Resources

- Galena/Sphalerite
- Gypsum
- Clay
- Hard Rock
- Sand

Major Markets

- Wase/Wadata
- Kadarko/Lamba
- Bashar/Kampany
- Mavo

Market Days

Friday/Wednesday
Monday/Thursday
Sunday/Friday
Tuesday

Commodities Traded



Yam



Beans



Millet



Rice



Maize



Guinea corn



Groundnuts



Cattle

Sectors



Agriculture



Mining